

## Land Protection

### 1997

#### Covenants:

Barnfield Farms, Whistler (1.9 ha)

### 1998

#### Covenants:

Alton, Salt Spring Island (13.6 ha)  
Ayum Creek Regional Park, Sooke (5.1 ha)  
Stewart Mountain Road, Highlands (31.1 ha)

#### Acquisitions:

South Winchelsea Island, Nanaimo (10.4 ha)  
Ayum Creek Cottage, Sooke (0.5 ha)  
Horsefly River Riparian Conservation Area #1, Horsefly (300 ha)  
Kindwood #1, Highlands (29.2 ha)  
Elizabeth Lake, Cranbrook (0.6 ha)

#### Assisted Securements:

Ayum Creek Regional Park, Sooke (5.1 ha)

### 1999

#### Covenants:

Ayum Creek Park Addition, Sooke (1.2 ha)  
Johnson, Comox (1.2 ha)  
Linnaea Farm, Cortes Island (127.2 ha)  
Emerald Forest, Whistler (56 ha)  
Pincott, Abbotsford (0.4 ha)

#### Acquisitions:

Qualicum Bat House, Qualicum Beach (0.6 ha)  
Ross Bay Villa, Victoria (0.1 ha)

#### Assisted Securements:

Brooks Point, Pender Island (4 ha)

### 2000

#### Covenants:

Atkins Road, Victoria (2.0 ha)  
Bailin, North Saanich (3.2 ha)  
Kingco River's Crossing, Highlands (19.3 ha)

Lampson Seven Oaks, Esquimalt (0.1 ha)  
Matthews Point #1, Galiano Island (14.7 ha)  
Newhouse Island, Invermere (0.8 ha)  
Paradise Valley, Winlaw (62.7 ha)

#### Acquisitions:


Abkhazi Garden, Victoria (0.6 ha)  
Cowichan River Cabin, Cowichan River (2 ha)  
Nanaimo River #1, Nanaimo (16.2 ha)  
Similkameen River Pines, Cawston (51.4 ha)  
Talking Mountain Ranch, Big Bar (404 ha)  
Horsefly River Riparian Conversation Area #2, Horsefly (300 ha)



South Winchelsea Island  
Photo Christina Symons



Madrona Farm  
Photo Heather Skydt



BC Binning Residence  
Photo Christina Symons



Luke Creek Wildlife Corridor  
Photo Kathryn Martell



Sooke Potholes  
Photo jade Vovers

#### Assisted Securements:

Matthews Point #1, Galiano Island (14.7 ha)  
Christmas Hill, Saanich (7.8 ha)

#### Leased Property:

Talking Mountain Ranch, Big Bar (30,351 ha)

### 2001

#### Covenants:

Achilles, Salt Spring Island (12.3 ha)  
Maxwell Lake, Salt Spring Island (100.3 ha)  
Morton, Salt Spring Island (3.5 ha)  
Sooke Hills #1, Sooke (392.9 ha)

Treedom, Cortes Island (16.9 ha)  
Trincomali Nature Sanctuary, Galiano Island (12 ha)  
Heavenly Acres, Invermere (27.3 ha)

**Acquisitions:**

Abkhazi Extension, Victoria (0.1 ha)  
Copeland, Shawnigan Lake (1 ha)  
Nanaimo River #2, Tree Island, Nanaimo (40.4 ha)  
Woods Family Property, Castlegar (22.3 ha)  
Wycliffe Wildlife Corridor #1, Kimberley (136 ha)  
Wycliffe Wildlife Corridor #2, Kimberley (114 ha)

**Assisted Securements:**

Knockan Hill, View Royal (1.1 ha)  
Koeve River, Central Coast (80 ha)  
Sooke Hills, Sooke (1320 ha)  
Trincomali Nature Sanctuary, Galiano Island (12 ha)  
Burgoyne Bay # 1, Salt Spring Island (770 ha)

**Leased Property:**

Okanagan River Cottonwoods, Penticton (46.3 ha)

**2002**

**Covenants:**

Highlands Estates Phase #1, Highlands (22.2 ha)  
Jennings, Langford (1.4 ha)  
Kwell Sanctuary, Lasqueti Island (21 ha)  
Langvista Phase #1, Langford (2.1 ha)  
Ralston, Thetis Island (10.1 ha)  
Ruffed Grouse Ridge, Salt Spring Island (11.7 ha)  
508 Selkirk, Victoria (0.1 ha)  
Sooke Hills #2, Sooke (205.3 ha)

**Acquisitions:**

Wildwood, Nanaimo (28.3 ha)  
Nimpo Lake Cabin, Nimpo Lake (4 ha)  
Thwaytes Landing, North Vancouver (52.6 ha)  
Kindwood # 2, Highlands (19.7 ha)

**Assisted Securements:**

508 Selkirk, Victoria (0.1 ha)

**2003**

**Covenants:**

Anemone / Foxglove, Texada Island (141 ha)  
Sooke Hills #3, Sooke (205.3 ha)  
Thetis / Mt. Work Connector, Highlands (68 ha)  
Kutenai Growth Society, Winlaw (0.9 ha)

**Acquisitions:**

Lehman Springs, Bridesville (24 ha)  
Avola Creek, Clearwater (3 ha)  
Centre Creek, Surrey (8 ha)  
Wycliffe Wildlife Corridor #3, Kimberley (119.5 ha)



Talking Mountain Ranch  
Photo Barry Booth

**Assisted Securements:**

Burgoyne Bay #2, Salt Spring Island (40.4 ha)  
Thetis / Mt. Work Connector, Highlands (68 ha)  
Okanagan River Restoration Initiative Phase #1, South Okanagan (4.1 ha)

**Leased Property:**

Eagles Estate Heritage Garden, Burnaby  
Craigflower Manor, View Royal  
Craigflower Schoolhouse, Saanich

**2004**

**Covenants:**


Eco-Initiatives, Cortes Island (62 ha)



South Winchelsea Island  
Photo Christina Symons



Madrona Farm  
Photo Heather Skydt



BC Binning Residence  
Photo Christina Symons



Luke Creek Wildlife Corridor  
Photo Kathryn Martell

Finnemore Twin Oaks, Salt Spring Island (0.9 ha)  
Masters Greenway Corridor, Courtenay (6.1 ha)  
Mt. Matheson #1, East Sooke (15.8 ha)  
Mt. Matheson #2, East Sooke (9.4 ha)  
Oak Haven, Saanich (10.2 ha)  
Whaletown Creek, Cortes Island (29.5 ha)  
Sandwick, Comox (12.9 ha)  
White, Highlands (1.7 ha)  
Wildwood Marsh, Comox District (3.5 ha)  
Sooke Hills #4, Sooke (205 ha)  
Herbert, Gardom Lake (4.5 ha)  
Hannington Road Wetland, Highlands (0.7 ha)

**Acquisitions:**

Horsefly River Riparian Conservation Area #3, Horsefly (82 ha)  
Natasha Boyd Wetland Conservation Area, Robson Valley (65 ha)  
Hardy Mountain Doukhobor Village, Grand Forks (7.5 ha)  
Sooke Potholes, Sooke (63 ha)

**Assisted Securements:**


Codd Wetlands, Pitt Meadows (101 ha)

**2005**

**Covenants:**

Melda Buchanan, Comox District (2.8 ha)  
Cumberland Forestry Society #1, Cumberland (43 ha)

Cumberland Forestry Society #2, Cumberland (29 ha)  
De Mamiel Creek Estates, North Sooke (15 ha)  
Gowlland Point #1, South Pender (0.9 ha)  
RLC Siskin



Horsefly River Riparian Conservation Area  
Photo Cornelius Iwan

**Lane Forest**

Conservation Area, Cortes Island (39.6 ha)  
RLC Park, Cortes Island (12.1 ha)  
Lot A Sutil Point Road, Cortes Island (0.6 ha)  
Lot B Sutil Point Road, Cortes Island (0.8 ha)  
Hunter, Victoria (1.6 ha)  
Langvista Phase # 3, Langford (1.5 ha)  
Matthews Point #2, Galiano Island (12.1 ha)  
Meadow Valley Properties, Thetis Island (1.4 ha)  
Millard, Galiano Island (9.7 ha)  
Sooke Hills #5, Sooke (205.3 ha)  
Raginsky, Salt Spring Island (2.4 ha)  
Siskin Lane Strata, Cortes Island (16.4 ha)  
Corrigan, Surrey (0.5 ha)  
Max Lake, Penticton (5.7 ha)  
Okanagan River Restoration Initiative

Phase #2, Oliver (2 ha)  
O'Reilly Farm, Oliver (2 ha)  
Young, Okanagan Falls (4.1 ha)

**Acquisitions:**

Keating Farm Estate, Duncan (11.1 ha)  
Second Lake, Highlands (73.0 ha)  
Eagle Bluff (SORCO), Oliver (2.5 ha)  
Laux Property, Farquhar (45.5 ha)  
Squamish Gravel Pit, Squamish (2.7 ha)



South Winchelsea Island  
Photo Christina Symons



Madrona Farm  
Photo Heather Skydt



BC Binning Residence  
Photo Christina Symons



Luke Creek Wildlife Corridor  
Photo Kathryn Martell



Sooke Hills  
Photo John Haskell

Cowichan River Lot 31, Cowichan (2 ha)  
Turtle Valley Farm, Chase (109 ha)  
Wycliffe Wildlife Corridor #4, Kimberley (35.5 ha)

**Assisted Securements:**

Mid-Coast Outfitting / Grizzly License, Central Coast  
Parsons, Hornby Island (174 ha)  
Little Qualicum Estuary, Qualicum Beach (4.6 ha)  
Matthews Point #2, Galiano Island (12.1 ha)

**Leased Property:**

Baldwin House, Burnaby

**2006**

**Covenants:**

Finlay Lake, Galiano Island (6.7 ha)  
Andreas Vogt Nature Reserve, Salt Spring Island (29.1 ha)  
Eikelenboom, Maple Ridge (4.2 ha)



California Big Horn Sheep  
Photo Michael Bezener

**Assisted**

**Securements:**

Cusheon Cove #1, Salt Spring Island (35.4 ha)  
Matthews Point #3, Galiano Island (12.1 ha)

**2007**

**Covenants:**

De Mamiel Creek Estates, North Sooke (4 ha)  
Little Slocan River, Winlaw (31.4 ha)  
Morland Bird haven, Armstrong (0.5 ha)  
Levitz -Packford, Sooke (22.1 ha)

**Acquisitions:**

Horsefly River Riparian Conservation Area #4, Horsefly (10 ha)  
Joseph Lohbrunner Wild Bird Sanctuary and Farm, Langford (20 ha)  
Barer, Highlands (32 ha)  
Peach Cliff, Okanagan Falls (16 ha)

**Assisted Securements:**

Cusheon Cove #2, Salt Spring Island (3.4 ha)  
Alison Harbour, Central Coast (87.8 ha)  
Gerald Island, Nanaimo (11.3 ha)  
Sooke Hills #6, Sooke (932 ha)  
Leech River Watershed, Sooke (8791 ha)

**Acquisitions:**

Joy Kogawa House, Vancouver (0.1 ha)  
Luke Creek Wildlife Corridor #1, Kimberley (72.7 ha)  
West Twin, Crescent Spur (63 ha)  
West Creek Wetlands, Langley (66.0 ha)  
Oliver Property, Shawnigan Lake (0.6 ha)  
Raymond M Goodall Ecological Reserve, Salt Spring Island (5 ha)



Baldwin House  
Photo Gerard Laman

**2008**

**Covenants:**

Camas Hill, Metchosin (6.8 ha)  
Caromar, Duncan (26.7 ha)  
Havenwood, Colwood (16.5 ha)  
My Whim, Salt Spring Island (2.2 ha)  
Yellow Point Lodge, Cedar (27.4 ha)



South Winchelsea Island  
Photo Christina Symons



Madrona Farm  
Photo Heather Skydt



BC Binning Residence  
Photo Christina Symons



Luke Creek Wildlife Corridor  
Photo Kathryn Martell

Qualicum Heritage Forest, Qualicum Beach (20 ha)  
St Mary Lake, Salt Spring Island (40.8 ha)  
Clayoquot Island, Tofino (37.8 ha)

**Acquisitions :**

Creekside Rainforest (Salt Spring Island (7.9 ha)  
Fort Shepherd Conservancy Area (Trail (890 ha)  
Peach Cliff (Okanagan Falls (16 ha)  
Skaha Conservation Area (Penticton (316.2 ha)  
Squitty Bay (Lasqueti Island (38.5 ha)  
Kinghorn (Highlands (63 ha)

**Assisted Securements:**

Gerald Island (Nanose Bay (11.3 ha)  
Sooke Hills II (Sooke (932.1 ha)  
Leech River Watershed (8791 ha) (Sooke)  
Lily Point (Washington State (53.8 ha)

**Leased Property:**

Nickomekl Creek Organic Farm (Langley (16.2 ha)

**2009**

**Covenants:**

Penn, Salt Spring (0.6 ha)  
Miller, Shuswap (2.9 ha)  
Havenwood, Langford (16 ha)  
Lyonesse, Salt Spring Island (18 ha)  
Qualicum Heritage Forest, Qualicum Beach (20 ha)  
Tassie #1, Coldstream (0.1 ha)  
Tassie #2, Coldstream (0.2 ha)  
Valhalla Mile, Slokan (63 ha)

**Acquisitions:**

Squamish Mamquam Blind Channel, Squamish (7.2 ha)  
Kinghorn, Highlands (66 ha)  
Monks Point Park, Tofino (1 ha)  
Maltby Lake, Saanich (76.6 ha)

**Assisted Securements:**

Island View Beach, Central Saanich (10.1 ha)



Madrona Farm  
Photo Connie Pederson

Valhalla Mile, Slokan (63 ha)

**2010**

**Covenants:**

Elkington Forest, Shawnigan Lake (384.5 ha)  
Glen Lake, Langford (1.6 ha)  
Windfalls Nature Conservancy, Vernon (4.9 ha)  
Woodward Covenant, Chilliwack (48 ha)  
McRea, Homer & Van Covenant, Sooke (9.7 ha)  
Stebbing's Covenant, Shawnigan Lake (26.3 ha)  
Daam Covenant, Dunster (64.8 ha)  
Gardom Lake, Enderby (1 ha)  
Caravan Farm, Armstrong (1 ha)

**Acquisitions:**

Madrona Farm, Saanich (9.3 ha)

**Assisted Securements:**

Malamute, Squamish (9.6 ha)

**Current Campaigns:**

Luke Creek Wildlife Corridor #2, Kimberley (127.1 ha)  
Wild Hills and Beaches, Sooke & Jordan River (2,347 ha)  
Clearwater Wetlands, Clearwater (32.4 ha)  
Horsefly River Riparian Conservation Area #5, Horsefly (56.6 ha)  
Gowlland Point #2, Pender Island (0.6 ha)



South Winchelsea Island  
Photo Christina Symons



Madrona Farm  
Photo Heather Skydt



BC Binning Residence  
Photo Christina Symons



Luke Creek Wildlife Corridor  
Photo Kathryn Martell