












Capital Regional District

Purchase of Western Forest Products
Land by Integrated Water Services
Weeks Lake Block

-  WFP Land Purchase and Sale Agreement
-  Title Transfer Date: August 12, 2010
-  Municipal / Electoral Area Boundary
-  Regional District Boundary

-  Regional Park
-  Provincial Park or Ecoreserve
-  Community/Municipal Park
-  CRD Water Supply Lands

-  Major Road
-  River / Creek
-  Lake / Reservoir



Projection: Universal Transverse Mercator, Zone 10, North, North American Datum.



DISCLAIMER Important This map is for general information purposes only. The Capital Regional District (CRD) makes no representations or warranties regarding the accuracy or completeness of this map or the suitability of the map for any purpose. **This map is not for navigation.** The CRD will not be liable for any damage, loss or injury resulting from the use of the map or information on the map and the map may be changed by the CRD at any time.